A3

EIA REPORT

R336

SRUTHAN NA LIBEIRTI

S24

S23

TROSCAIGH JUNCTION

BEARNA WEST ROUNDABOUT

An Baile Nua

Na Forai Maola Thoir

FORAI MAOLA JUNCTION

TROSCAIGH ROAD L5387

Cuiadh na Feamaine

Legend

- City Boundary
- Assessment Boundary
- Proposed N6 GCRR
- Mammal Survey Area (2023)
- Badger signs
- Inactive Badger Sett (S00)
- Fox signs

© National Mapping Division of Tailte Éireann .
All rights reserved. Licence number CYAL50333446

Clients

An Roinn Iompair
Department of Transport

Tionscadal Éireann
Project Ireland
2040

Galway City Transport Project

Comhairle Chontae na Gaillimhe
Galway County Council

TII

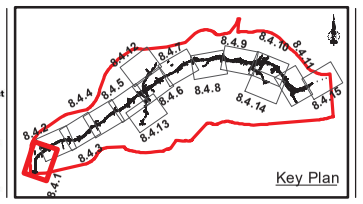

Key Plan

Consultant

ARUP

Corporate House
City East Business Park
Ballybrit, Galway, Ireland

Tel +353 (0)91 460675
www.N6GalwayCity.ie
www.arup.ie

Job Title

N6 Galway City Ring Road

Scale: 1: 5000 @A3

Date: February 2025

Issue	Date	By	Chkd	Appd
I1	28/02/2025	AG	EC	MH

Drawing Title

Mammal Survey Area
and Results (2023)
Sheet 1 of 15

Drawing Status

For Information

Job No	Drawing No	Issue
233985	Figure 8.4.1	I1

A3

EIA REPORT

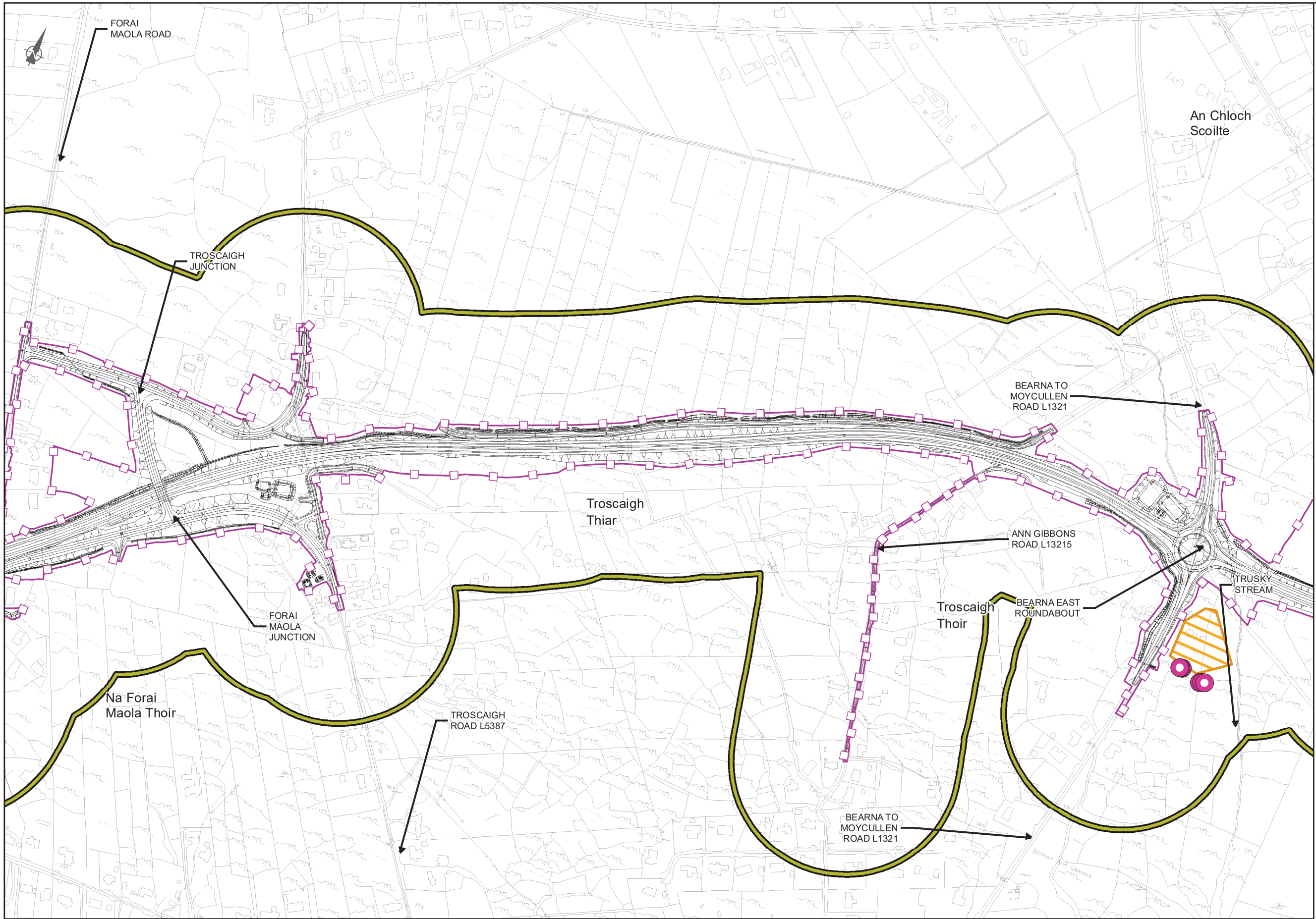

Legend

- City Boundary
- Assessment Boundary
- Proposed N6 GCRR
- Mammal Survey Area (2023)
- Hare signs

© National Mapping Division of Tailte Éireann .
All rights reserved. Licence number CYAL50333446

Clients

An Roinn Iompair Department of Transport

Tionscadal Éireann Project Ireland 2040

N6 Galway City Transport Project

Comhairle Chontae na Gaillimhe Galway County Council

TII Bonneagar Iompair Éireann

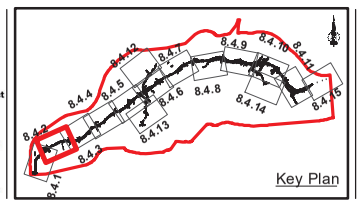

Consultant

ARUP

Corporate House
City East Business Park
Ballybrit, Galway, Ireland

Tel +353 (0)91 460675
www.N6GalwayCity.ie
www.arup.ie

Job Title

N6 Galway City Ring Road

Scale: 1: 5000 @A3

Date: February 2025

Issue	Date	By	Chkd	Appd
I1	28/02/2025	AG	EC	MH

Drawing Title

Mammal Survey Area and Results (2023) Sheet 2 of 15

Drawing Status

For Information

Job No	Drawing No	Issue
233985	Figure 8.4.2	I1

A3

EIA REPORT

Legend

- City Boundary
- Assessment Boundary
- Proposed N6 GCRR
- Mammal Survey Area (2023)
- Badger signs
- Inactive Badger Sett (S00)
- Fox signs
- Hare signs
- Hedgehog signs

An Chloch Scoilte

Cloughscoltia

AILLE ROAD L5384

BEARNA TO MOYCULLEN ROAD L1321

BEARNA STREAM

BEARNA EAST ROUNDABOUT

AN CHLOCH SCOILTE JUNCTION

Ballard West

TRUSKY STREAM

AILLE ROAD L5384

Bearna Woods

S1

CAPPAGH ROAD

© National Mapping Division of Tailte Éireann .
All rights reserved. Licence number CYAL50333446

Clients

An Roinn Iompair Department of Transport

Tionscadal Éireann Project Ireland 2040

N6 Galway City Transport Project

Comhairle Chontae na Gaillimhe Galway County Council

TII Údarás Náisiúnta Iompair

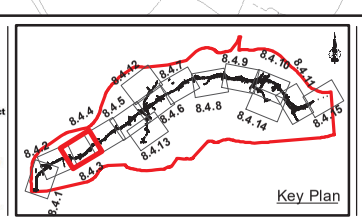

Key Plan

Consultant

ARUP

Corporate House
City East Business Park
Ballybrit, Galway, Ireland

Tel +353 (0)91 460675
www.N6GalwayCity.ie
www.arup.ie

Job Title

N6 Galway City Ring Road

Scale: 1: 5000 @A3

Date: February 2025

Issue	Date	By	Chkd	Appd
I1	28/02/2025	AG	EC	MH

Drawing Title

Mammal Survey Area
and Results (2023)
Sheet 3 of 15

Drawing Status

For Information

Job No	Drawing No	Issue
233985	Figure 8.4.3	I1

A3

EIA REPORT

Legend

- City Boundary
- Assessment Boundary
- Proposed N6 GCRR
- Mammal Survey Area (2023)
- Badger signs
- Inactive Badger Sett (S00)
- Fox signs
- Hedgehog signs
- Squirrel drey

Ballymoneen

BEARNA STREAM

BALLYMONEEN JUNCTION

BALLYMONEEN ROAD

Ballyburke

S1

CAPPAGH ROAD

WESTERN DISTRIBUTOR ROAD

© National Mapping Division of Tailte Éireann .
All rights reserved. Licence number CYAL50333446

Clients

An Roinn Iompair
Department of Transport

Tionscadal Éireann
Project Ireland 2040

N6 Galway City Transport Project

Comhairle Chontae na Gaillimhe
Galway County Council

TII

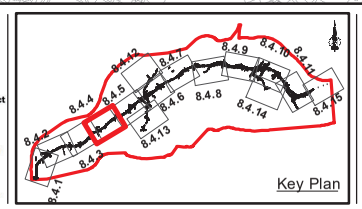

Key Plan

Consultant

ARUP

Corporate House
City East Business Park
Ballybrit, Galway, Ireland

Tel +353 (0)91 460675
www.N6GalwayCity.ie
www.arup.ie

Job Title

N6 Galway City Ring Road

Scale: 1: 5000 @A3

Date: February 2025

Issue	Date	By	Chkd	Appd
I1	28/02/2025	AG	EC	MH

Drawing Title
Mammal Survey Area
and Results (2023)
Sheet 4 of 15

Drawing Status
For Information

Job No	Drawing No	Issue
233985	Figure 8.4.4	I1

A3

EIA REPORT

Ballymoneen

Keeraun

KEERAUN BOTHRIN

CLYBAUN ROAD JUNCTION

CLYBAUN ROAD

RAHOON ROAD

Mincloon

S2

Legend

- City Boundary
- Assessment Boundary
- Proposed N6 GCRR
- Mammal Survey Area (2023)
- Badger signs
- Inactive Badger Sett (S00)
- Fox
- Fox signs
- Fox earth
- Hedgehog signs

© National Mapping Division of Tailte Éireann .
All rights reserved. Licence number CYAL50333446

Clients

An Roinn Iompair
Department of Transport

Tionscadal Éireann
Project Ireland
2040

N6 Galway City Transport Project

Comhairle Chontae na Gaillimhe
Galway County Council

TII

Key Plan

Consultant

ARUP

Corporate House
City East Business Park
Ballybrit, Galway, Ireland

Tel +353 (0)91 460675
www.N6GalwayCity.ie
www.arup.ie

Job Title

N6 Galway City Ring Road

Scale: 1: 5000 @A3

Date: February 2025

Issue	Date	By	Chkd	Appd
I1	28/02/2025	AG	EC	MH

Drawing Title

Mammal Survey Area
and Results (2023)
Sheet 5 of 15

Drawing Status

For Information

Job No	Drawing No	Issue
233985	Figure 8.4.5	I1

A3

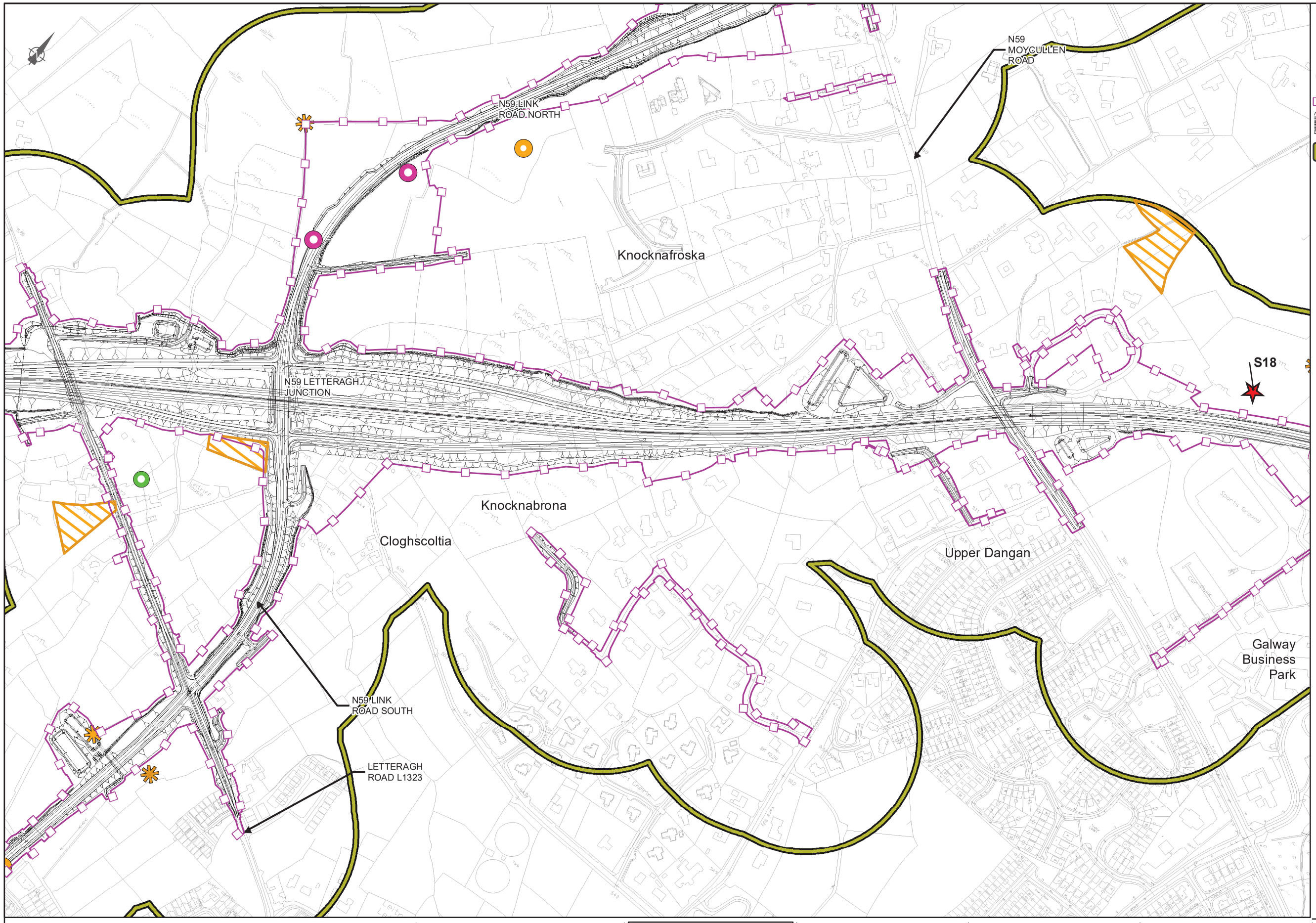

EIA REPORT

Legend

- City Boundary
- Assessment Boundary
- Proposed N6 GCRR
- Mammal Survey Area (2023)
- Badger signs
- Inactive Badger Sett (S00)
- Fox
- Fox signs
- Fox earth
- Hare signs

© National Mapping Division of Tailte Éireann .
All rights reserved. Licence number CYAL50333446

Clients

An Roinn Iompair Department of Transport
Tionscadal Éireann Project Ireland 2040
N6 Galway City Transport Project
Comhairle Chontae na Gaillimhe Galway County Council
TII

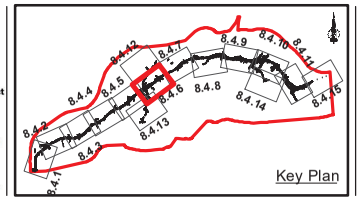

Key Plan

Consultant

ARUP

Corporate House
City East Business Park
Ballybrit, Galway, Ireland

Tel +353 (0)91 460675
www.N6GalwayCity.ie
www.arup.ie

Job Title

N6 Galway City Ring Road

Scale: 1: 5000 @A3

Date: February 2025

Issue	Date	By	Chkd	Appd
I1	28/02/2025	AG	EC	MH

Drawing Title
Mammal Survey Area
and Results (2023)
Sheet 6 of 15

Drawing Status
For Information

Job No	Drawing No	Issue
233985	Figure 8.4.6	I1

A3

EIA REPORT

Menlough

S20

MENLO CASTLE

S21

S22

SEAN BÓTHAR

S18

MENLO CASTLE BOITHRIN

S8

RIVER CORRIB

RIVER CORRIB BRIDGE

MENLOUGH VIADUCT

UoG

S19

S3

S4

SEAN BOTHAR

Galway Business Park

COOLOUGH ROAD

S5

Legend

- City Boundary
- Assessment Boundary
- Proposed N6 GCRR
- Mammal Survey Area (2023)
- Badger signs
- Active Badger Sett (S00)
- Inactive Badger Sett (S00)
- Fox
- Fox signs
- Fox earth
- Otter signs
- Mink signs
- Pine marten signs
- Wood mouse signs

© National Mapping Division of Tailte Éireann .
All rights reserved. Licence number CYAL50333446

Clients

An Roinn Iompair Department of Transport

Tionscadal Éireann Project Ireland 2040

N6 Galway City Transport Project

Comhairle Chontae na Gaillimhe Galway County Council

TII Bonneagar Iompair Éireann

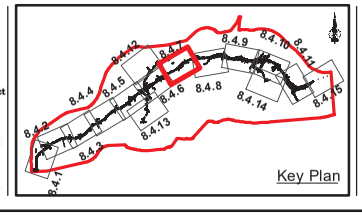

Key Plan

Consultant

ARUP

Corporate House
City East Business Park
Ballybrit, Galway, Ireland

Tel +353 (0)91 460675
www.N6GalwayCity.ie
www.arup.ie

Job Title

N6 Galway City Ring Road

Scale: 1: 5000 @A3

Date: February 2025

Issue	Date	By	Chkd	Appd
I1	28/02/2025	AG	EC	MH

Drawing Title

Mammal Survey Area
and Results (2023)
Sheet 7 of 15

Drawing Status

For Information

Job No	Drawing No	Issue
233985	Figure 8.4.7	I1

A3

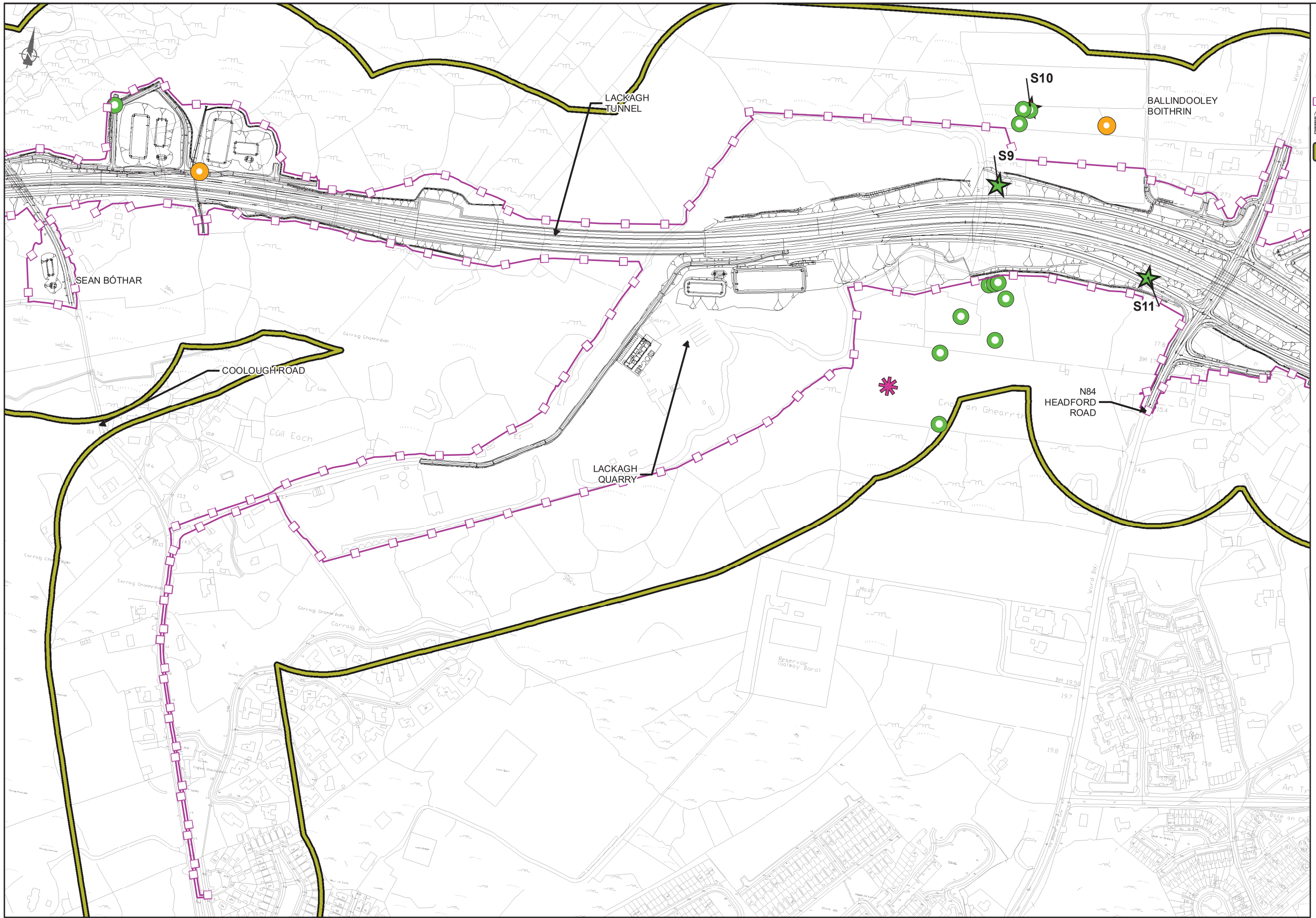

EIA REPORT

Legend

- City Boundary
- Assessment Boundary
- Proposed N6 GCRR
- Mammal Survey Area (2023)
- Badger signs
- Active Badger Sett (S00)
- Inactive Badger Sett (S00)
- Fox signs
- Hare

© National Mapping Division of Tailte Éireann .
All rights reserved. Licence number CYAL50333446

Clients

An Roinn Iompair Department of Transport
Tionscadal Éireann Project Ireland 2040
N6 Galway City Transport Project
Comhairle Chontae na Gaillimhe Galway County Council
TII Bonneagar Iompair Éireann

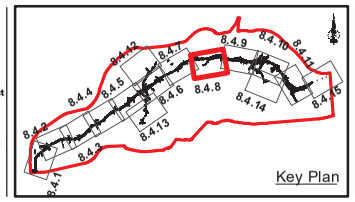

Consultant

ARUP

Corporate House
City East Business Park
Ballybrit, Galway, Ireland

Tel +353 (0)91 460675
www.N6GalwayCity.ie
www.arup.ie

Job Title

N6 Galway City Ring Road

Scale: 1: 5000 @A3

Date: February 2025

Issue	Date	By	Chkd	Appd
I1	28/02/2025	AG	EC	MH

Drawing Title
Mammal Survey Area and Results (2023)
Sheet 8 of 15

Drawing Status
For Information

Job No	Drawing No	Issue
233985	Figure 8.4.8	I1

A3

EIA REPORT

Ballindooley Lough

Loch an Dúlaigh

SCHOOL ROAD

S14

SPELLMAN'S BOITHRIN

S13

Castlegar

HYNES' BOITHRIN

BOTHAR NA CHOISTE

Ballinfoyle

CITY NORTH BUSINESS PARK JUNCTION

CITY NORTH BUSINESS PARK LINK

Legend

- City Boundary
- Assessment Boundary
- Proposed N6 GCRR
- Mammal Survey Area (2023)
- Badger signs
- Active Badger Sett (S00)
- Fox signs
- Fox earth
- Mink signs

© National Mapping Division of Tailte Éireann .
All rights reserved. Licence number CYAL50333446

Clients

An Roinn Iompair
Department of Transport

Tionscadal Éireann
Project Ireland 2040

N6 Galway City Transport Project

Comhairle Chontae na Gaillimhe
Galway County Council

TII

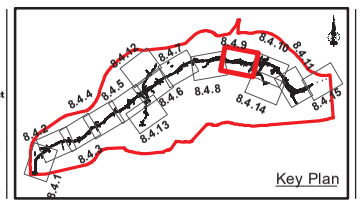

Consultant

ARUP

Corporate House
City East Business Park
Ballybrit, Galway, Ireland

Tel +353 (0)91 460675
www.N6GalwayCity.ie
www.arup.ie

Job Title

N6 Galway City Ring Road

Scale: 1: 5000 @A3

Date: February 2025

Issue	Date	By	Chkd	Appd
I1	28/02/2025	AG	EC	MH

Drawing Title

Mammal Survey Area
and Results (2023)
Sheet 9 of 15

Drawing Status

For Information

Job No	Drawing No	Issue
233985	Figure 8.4.9	I1

A3

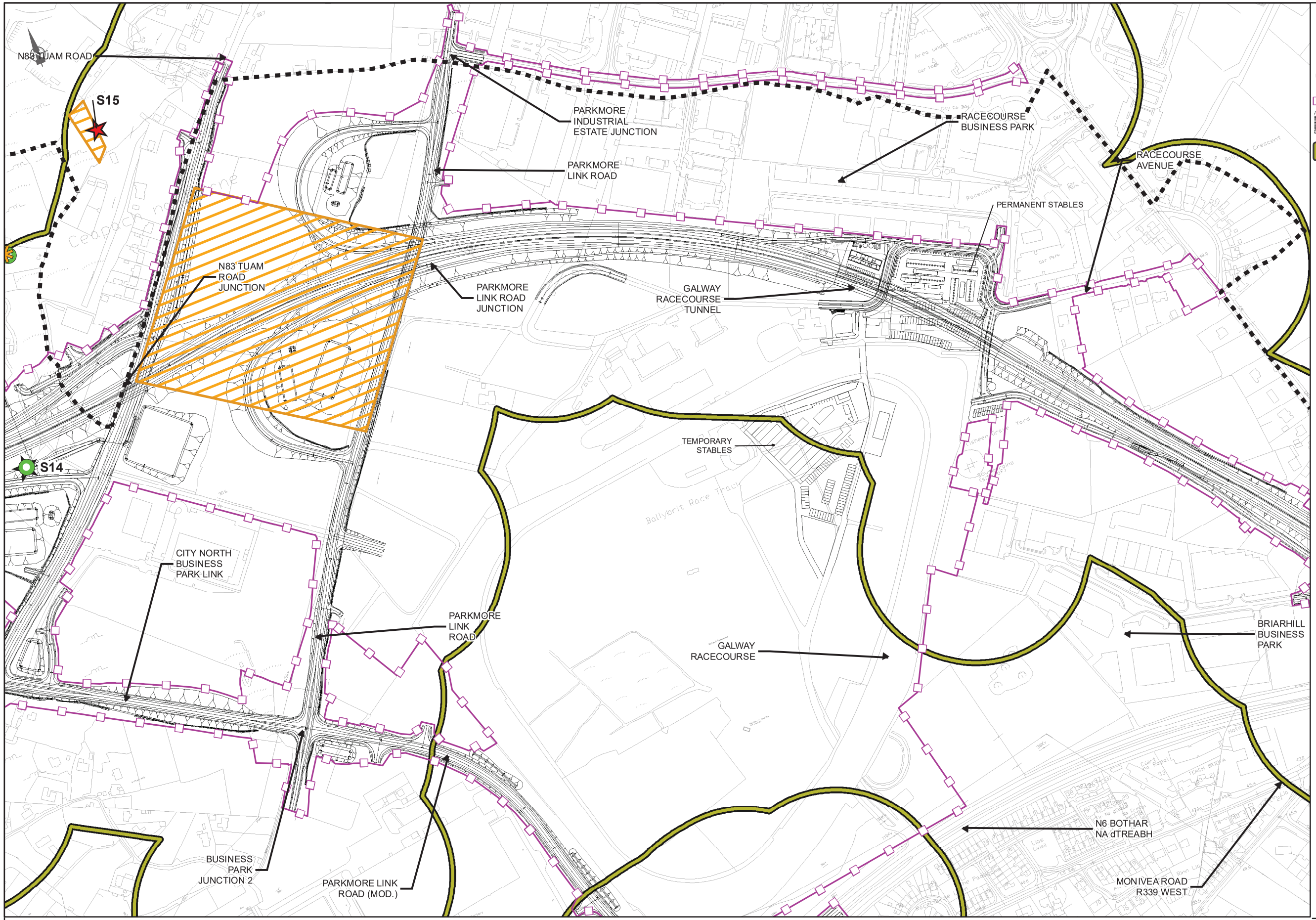

EIA REPORT

Legend

- City Boundary
- Assessment Boundary
- Proposed N6 GCRR
- Mammal Survey Area (2023)
- Badger signs
- Active Badger Sett (S00)
- Inactive Badger Sett (S00)
- Fox earth

© National Mapping Division of Tailte Éireann .
All rights reserved. Licence number CYAL50333446

Clients

An Roinn Iompair Department of Transport

Tionscadal Éireann Project Ireland 2040

N6 Galway City Transport Project

Comhairle Chontae na Gaillimhe Galway County Council

TII Bonneagar Iompair Éireann

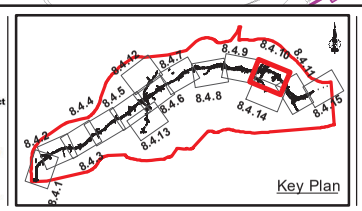

Consultant

ARUP

Corporate House
City East Business Park
Ballybrit, Galway, Ireland

Tel +353 (0)91 460675
www.N6GalwayCity.ie
www.arup.ie

Job Title

N6 Galway City Ring Road

Scale: 1: 5000 @A3

Date: February 2025

Issue	Date	By	Chkd	Appd
I1	28/02/2025	AG	EC	MH

Drawing Title

Mammal Survey Area and Results (2023) Sheet 10 of 15

Drawing Status

For Information

Job No	Drawing No	Issue
233985	Figure 8.4.10	I1

A3

EIA REPORT

Legend

- City Boundary
- Assessment Boundary
- Proposed N6 GCRR
- Mammal Survey Area (2023)

MONIVEA ROAD R339

Coolagh

BALLYBRIT CRESCENT JUNCTION

COOLAGH JUNCTION

R446

BRIARHILL BUSINESS PARK

LYNCH JUNCTION

BRIARHILL LINK

MONIVEA ROAD R339 WEST

Doughiska

© National Mapping Division of Tailte Éireann .
All rights reserved. Licence number CYAL50333446

Clients

An Roinn Iompair Department of Transport

Tionscadal Éireann Project Ireland 2040

N6 Galway City Transport Project

Comhairle Chontae na Gaillimhe Galway County Council

TII Bonneagar Iompair Éireann

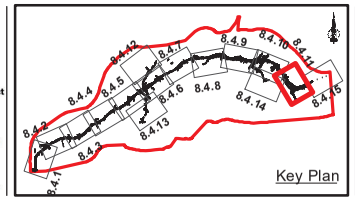

Key Plan

Consultant

ARUP

Corporate House
City East Business Park
Ballybrit, Galway, Ireland

Tel +353 (0)91 460675
www.N6GalwayCity.ie
www.arup.ie

Job Title

N6 Galway City Ring Road

Scale: 1: 5000 @A3

Date: February 2025

Issue	Date	By	Chkd	Appd
I1	28/02/2025	AG	EC	MH

Drawing Title

Mammal Survey Area and Results (2023) Sheet 11 of 15

Drawing Status

For Information

Job No	Drawing No	Issue
233985	Figure 8.4.11	I1

A3

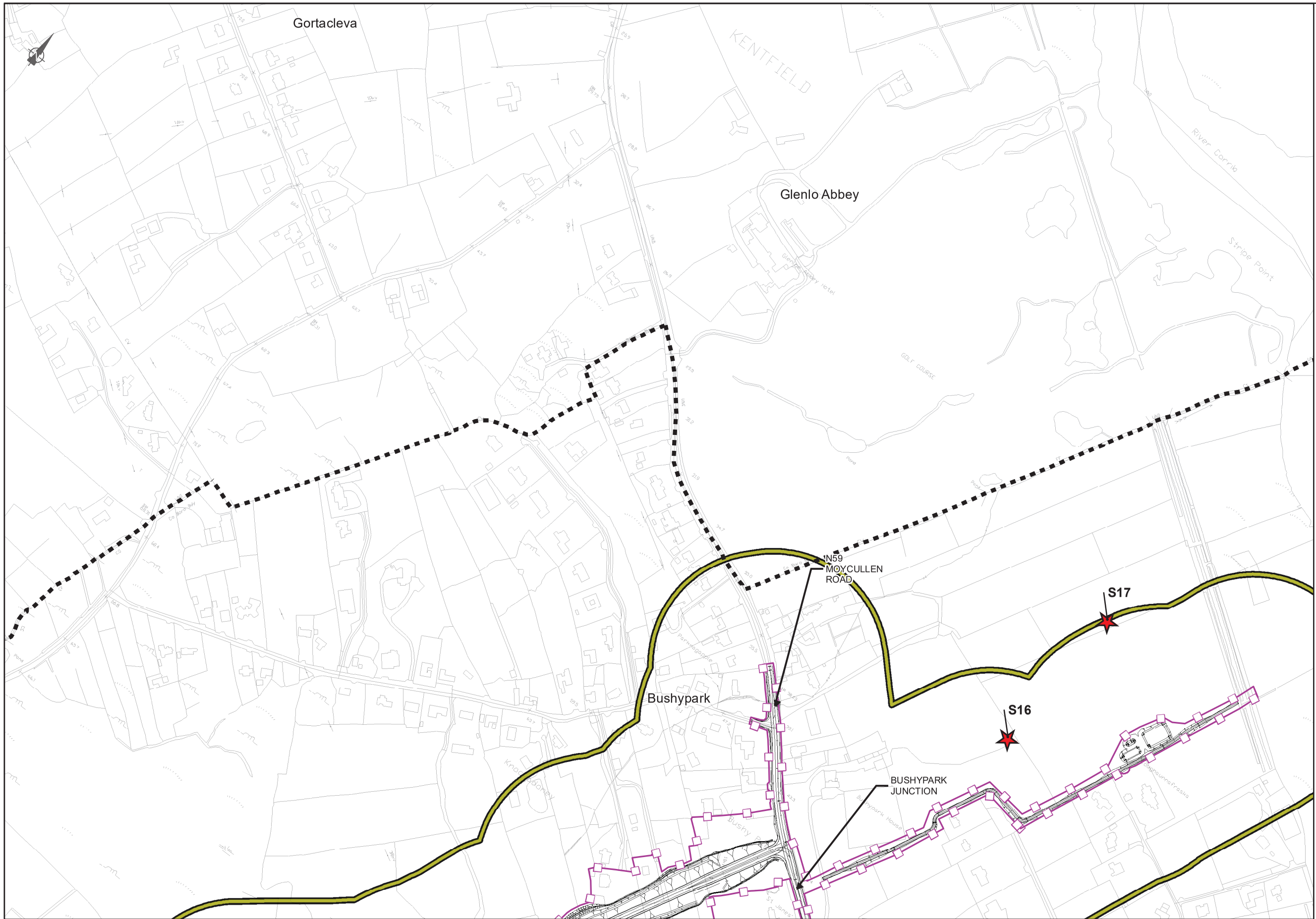

EIA REPORT

Legend

- City Boundary
- Assessment Boundary
- Proposed N6 GCRR
- Mammal Survey Area (2023)
- Inactive Badger Sett (S00)

© National Mapping Division of Tailte Éireann .
All rights reserved. Licence number CYAL50333446

Clients

An Roinn Iompair
Department of Transport

Tionscadal Éireann
Project Ireland
2040

N6 Galway City Transport Project

Comhairle Chontae na Gaillimhe
Galway County Council

TII
Bonneagar Iompair Éireann

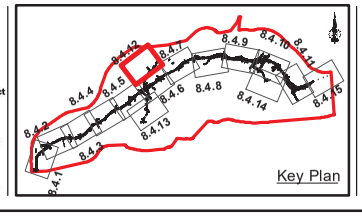

Key Plan

Consultant

ARUP

Corporate House
City East Business Park
Ballybrit, Galway, Ireland

Tel +353 (0)91 460675
www.N6GalwayCity.ie
www.arup.ie

Job Title

N6 Galway City Ring Road

Scale: 1: 5000 @A3

Date: February 2025

Issue	Date	By	Chkd	Appd
I1	28/02/2025	AG	EC	MH

Drawing Title

Mammal Survey Area
and Results (2023)
Sheet 12 of 15

Drawing Status

For Information

Job No	Drawing No	Issue
233985	Figure 8.4.12	I1

A3

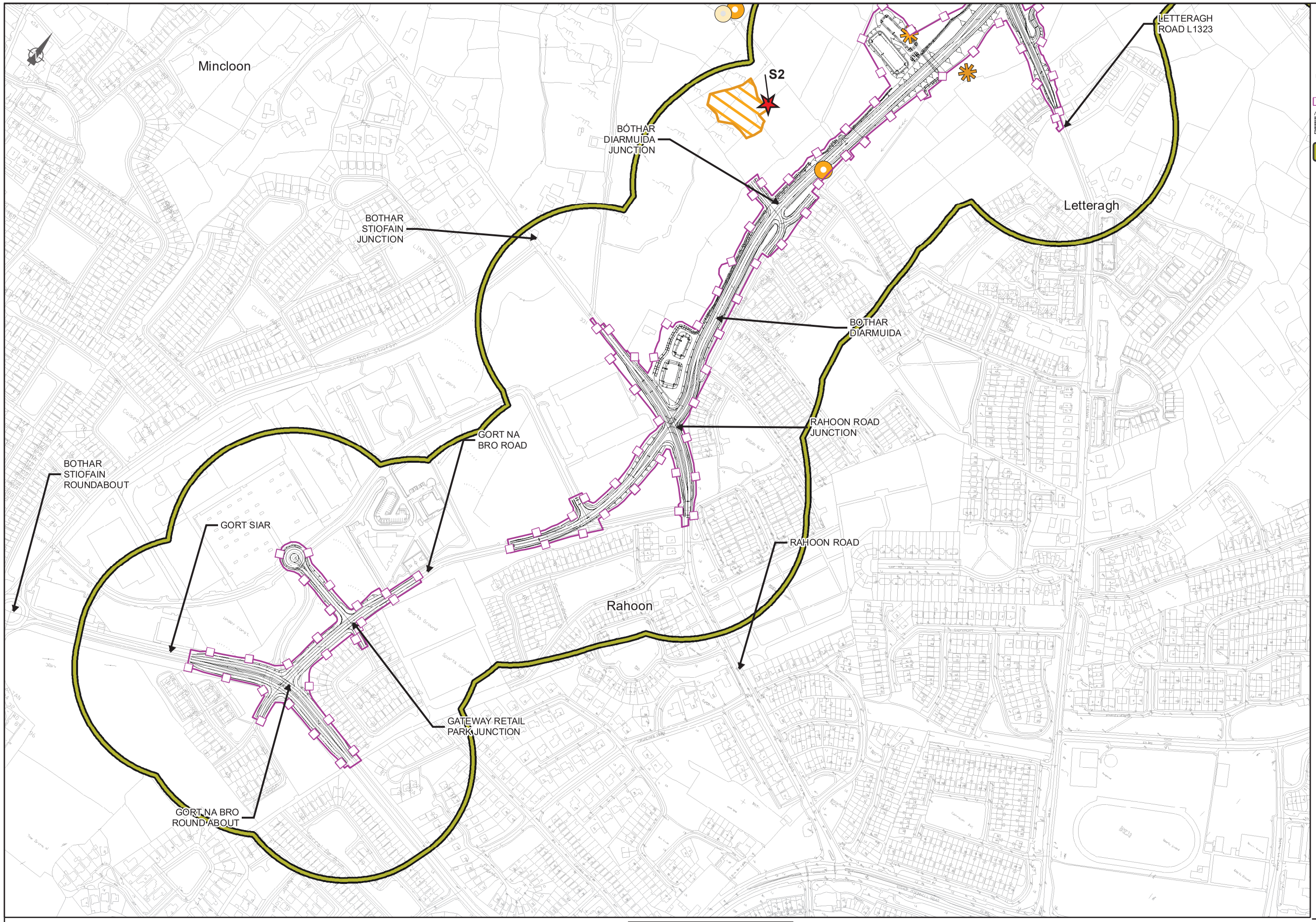

EIA REPORT

Legend

- City Boundary
- Assessment Boundary
- Proposed N6 GCRR
- Mammal Survey Area (2023)
- Inactive Badger Sett (S00)
- Fox
- Fox signs
- Fox earth
- Hedgehog signs

© National Mapping Division of Tailte Éireann . All rights reserved. Licence number CYAL50333446

Clients

An Roinn Iompair Department of Transport

Tionscadal Éireann Project Ireland 2040

N6 Galway City Transport Project

Comhairle Chontae na Gaillimhe Galway County Council

TII Bonneagar Iompair Éireann

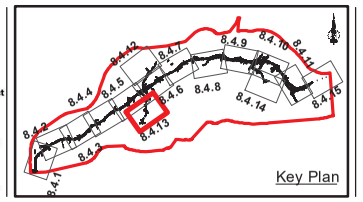

Key Plan

Consultant

ARUP

Corporate House
City East Business Park
Ballybrit, Galway, Ireland

Tel +353 (0)91 460675
www.N6GalwayCity.ie
www.arup.ie

Job Title

N6 Galway City Ring Road

Scale: 1: 5000 @A3

Date: February 2025

Issue	Date	By	Chkd	Appd
I1	28/02/2025	AG	EC	MH

Drawing Title

Mammal Survey Area and Results (2023) Sheet 13 of 15

Drawing Status

For Information

Job No	Drawing No	Issue
233985	Figure 8.4.13	I1

A3

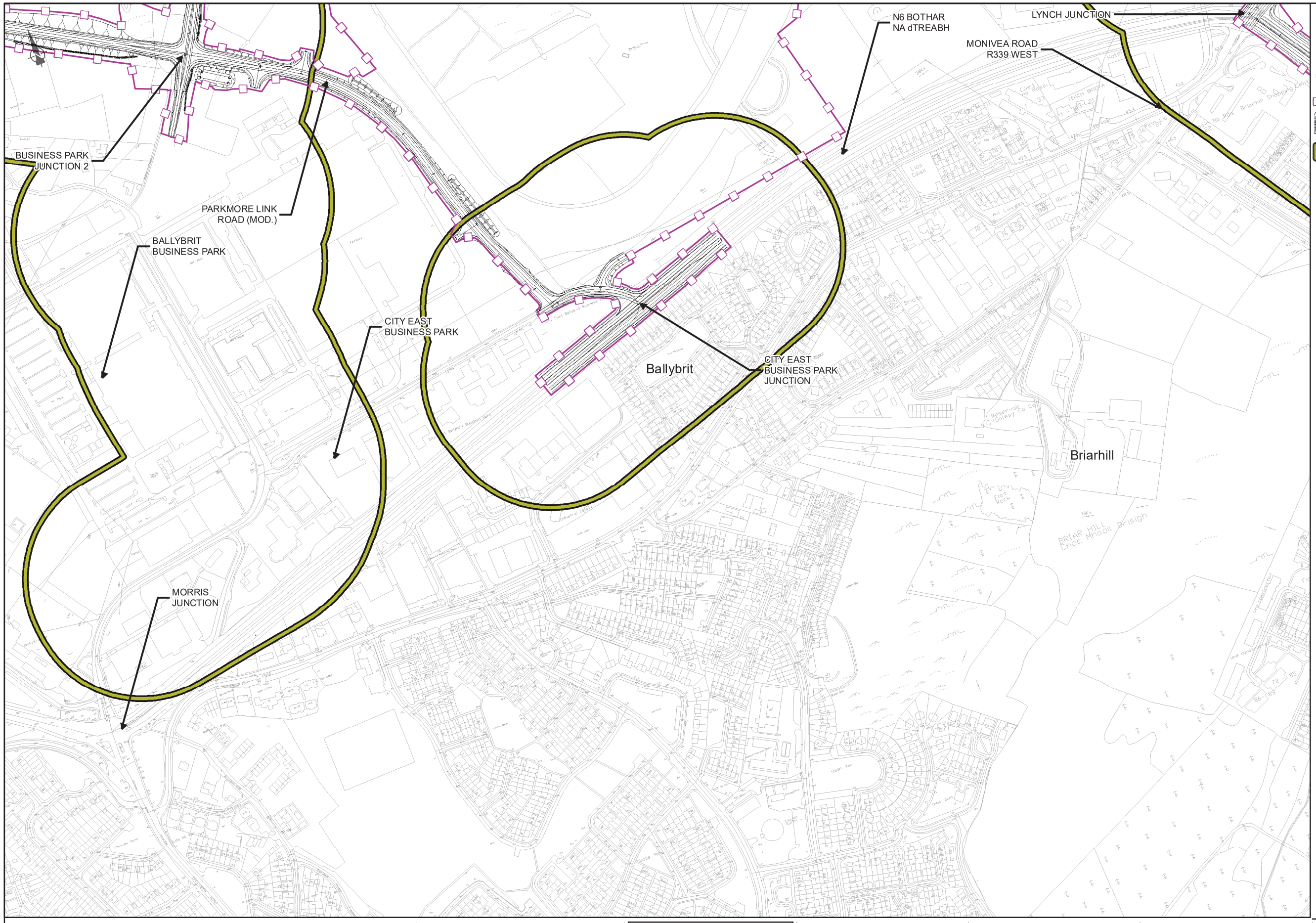

EIA REPORT

Legend

- City Boundary
- Assessment Boundary
- Proposed N6 GCRR
- Mammal Survey Area (2023)

© National Mapping Division of Tailte Éireann .
All rights reserved. Licence number CYAL50333446

Clients

An Roinn Iompair Department of Transport

Tionscadal Éireann Project Ireland 2040

N6 Galway City Transport Project

Comhairle Chontae na Gaillimhe Galway County Council

TII Bonneagar Iompair Éireann

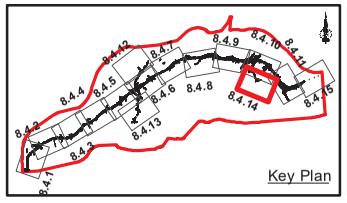

Consultant

ARUP

Corporate House
City East Business Park
Ballybrit, Galway, Ireland

Tel +353 (0)91 460675
www.N6GalwayCity.ie
www.arup.ie

Job Title

N6 Galway City Ring Road

Scale: 1: 5000 @A3

Date: February 2025

Issue	Date	By	Chkd	Appd
I1	28/02/2025	AG	EC	MH

Drawing Title

Mammal Survey Area and Results (2023) Sheet 14 of 15

Drawing Status

For Information

Job No	Drawing No	Issue
233985	Figure 8.4.14	I1

A3

EIA REPORT

Legend

- City Boundary
- Assessment Boundary
- Proposed N6 GCRR
- Mammal Survey Area (2023)
- Badger signs
- Fox signs
- Wood mouse signs

M6

Ardaun

ARDAUN

GARRAUN NORTH

Castle Parkanasso (site of)

© National Mapping Division of Tailte Éireann .
All rights reserved. Licence number CYAL50333446

Clients

An Roinn Iompair
Department of Transport

Tionscadal Éireann
Project Ireland
2040

N6 Galway City Transport Project

Comhairle Chontae na Gaillimhe
Galway County Council

TII
Bord Náisiúnta Iompair Éireann
Transport Infrastructure Ireland

Key Plan

Consultant

ARUP

Corporate House
City East Business Park
Ballybrit, Galway, Ireland

Tel +353 (0)91 460675
www.N6GalwayCity.ie
www.arup.ie

Job Title

N6 Galway City Ring Road

Scale: 1: 5000 @A3

Date: February 2025

Issue	Date	By	Chkd	Appd
I1	28/02/2025	AG	EC	MH

Drawing Title
Mammal Survey Area
and Results (2023)
Sheet 15 of 15

Drawing Status
For Information

Job No	Drawing No	Issue
233985	Figure 8.4.15	I1